Day Skipper

Week 14

AXE YACHT CLUB

1

EP Practice

Use Chart RYA 4 and take the variation to be 6°W

At 1520 on Friday 24 May a yacht has left Rozelle Cove and is at the Safe Water Mark southeast of West Point. The weather is fine but hazy, with a NE F3 breeze. The skipper sets a course of 135M and the boat speed is 5 knots.

Using <>E find the boats predicted position at 1550.

What is the predicted COG?

Is the boat safe?

AXE YACHT CLUB

2

Pilotage Plans

AXE YACHT CLUB

3

River Yealm Entrance







AXE YACHT CLUB

4

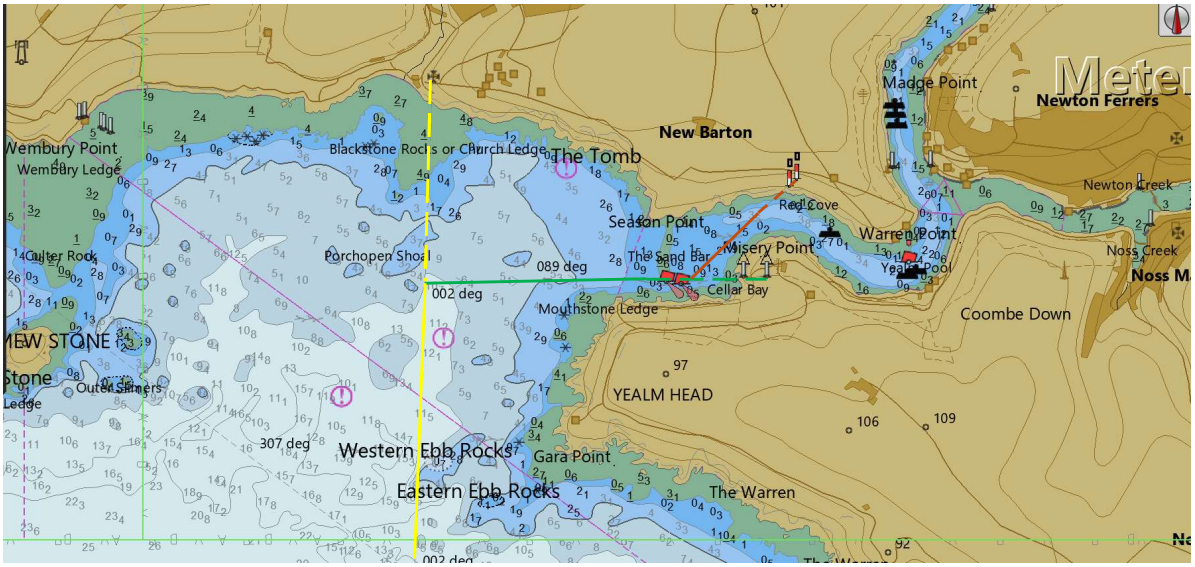

AXE YACHT CLUB

5

River Yealm Entrance

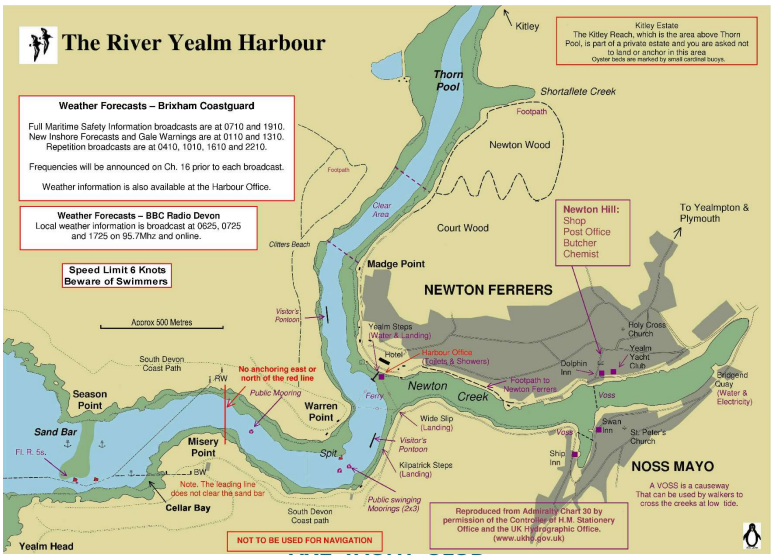

6

Preparing the Plan 1

The River Yealm



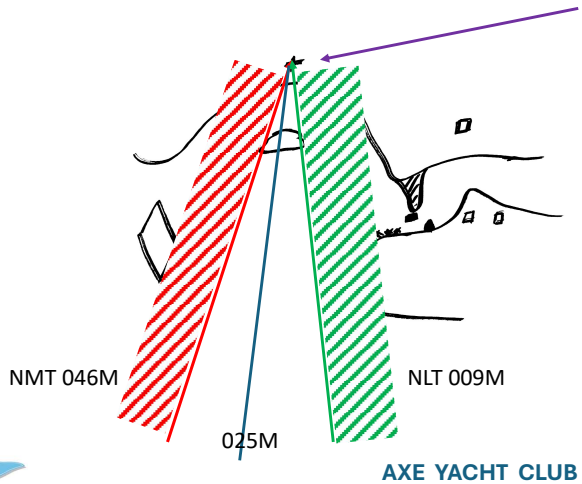

AXE YACHT CLUB

7

Preparing the Plan 2

The River Yealm





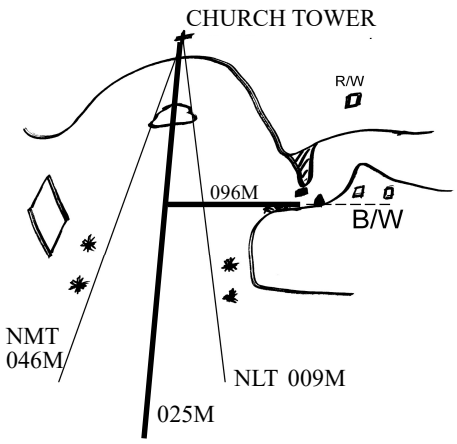

AXE YACHT CLUB

8

Preparing the Plan 3

The River Yealm

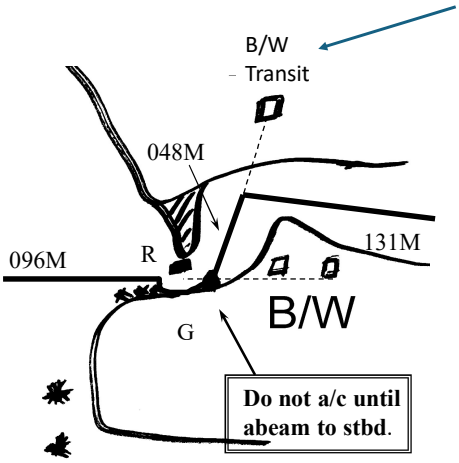



AXE YACHT CLUB

9

Carrying it out

- Brief the crew whilst still in clear water
- Appoint a helmsman - leave steering the boat to him/her
- Appoint someone to watch the echo sounder and call depths as appropriate.
- Use handbearing compass to identify marks
- Try to be one “leg” ahead
- Make use of the crews’ eyes
- Also to do:
  - Communication with harbourmaster/marina
  - Preparation for berthing

AXE YACHT CLUB

10

Pilotage Plans
Nykobing

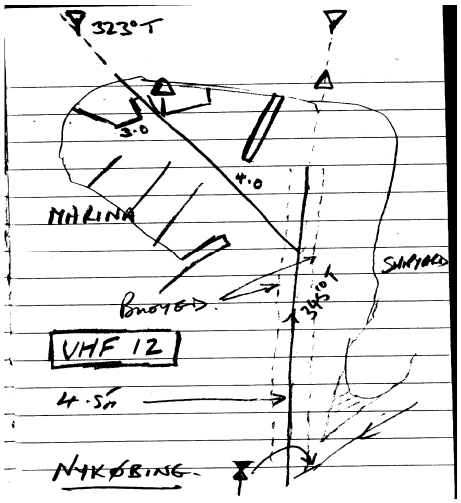

AXE YACHT CLUB

11

Pilotage Plans
Beaulieu Entrance

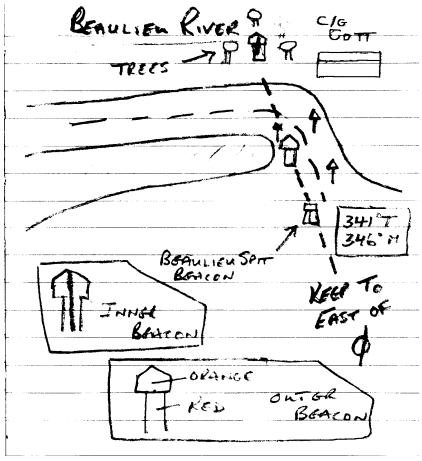

AXE YACHT CLUB

12

Lezardrieux Approach

