


YM 2023

Week 2 – Charts 2



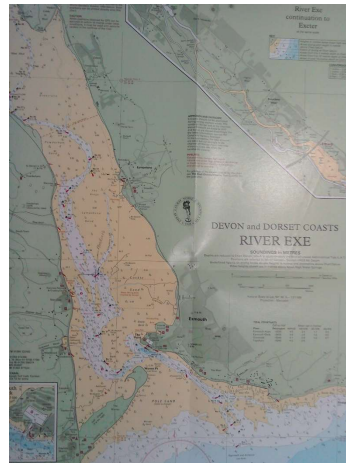

1

Paper Charts



2

Charts from other publishers



AXE YACHT CLUB



3

Digital Charts

- Raster
 - Scanned Paper Charts
 - Can be zoomed **but no additional information!**
- Vector
 - Data located on the chart by its position
 - More detail shown as you apply more “layers”
 - More detail shown as you “zoom” in.



AXE YACHT CLUB

4



4

Beware!

- A number of different leisure chart publishers:
 - Navionics / Garmin
 - Garmin Blue
 - C-map
 - Lighthouse

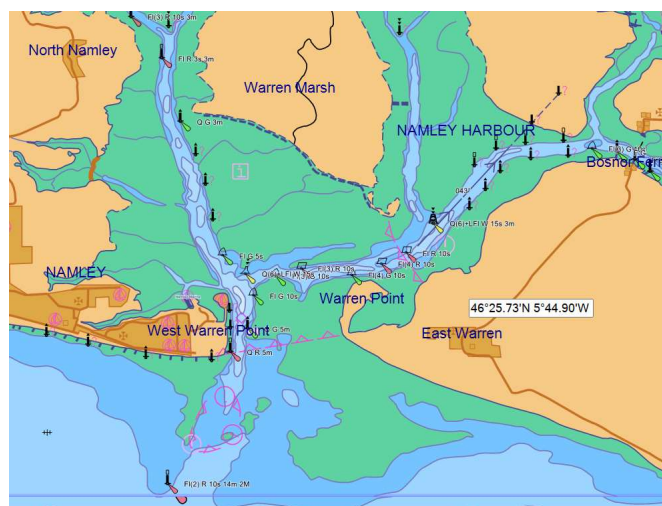
BUT

- No common standard for the symbols or colours used.



5

Zooming



6

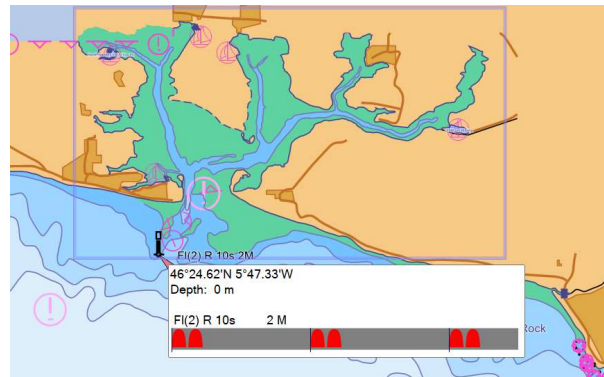


AXE YACHT CLUB



7


Interrogating



8

Symbols on Admiralty Charts

These are listed
in Chart 5011,
which is actually
a book.



AXE YACHT CLUB



9

Publications

- 5011
- Nautical Almanac
- Pilot Books
- Harbour Guides
 - <http://www.visitmyharbour.com/harbours/channel-west/seaton/>

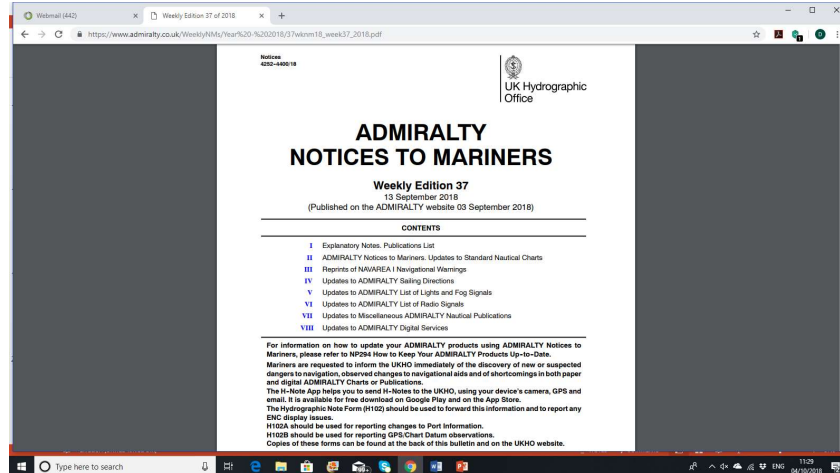


AXE YACHT CLUB



10

Notices to Mariners



AXE YACHT CLUB

